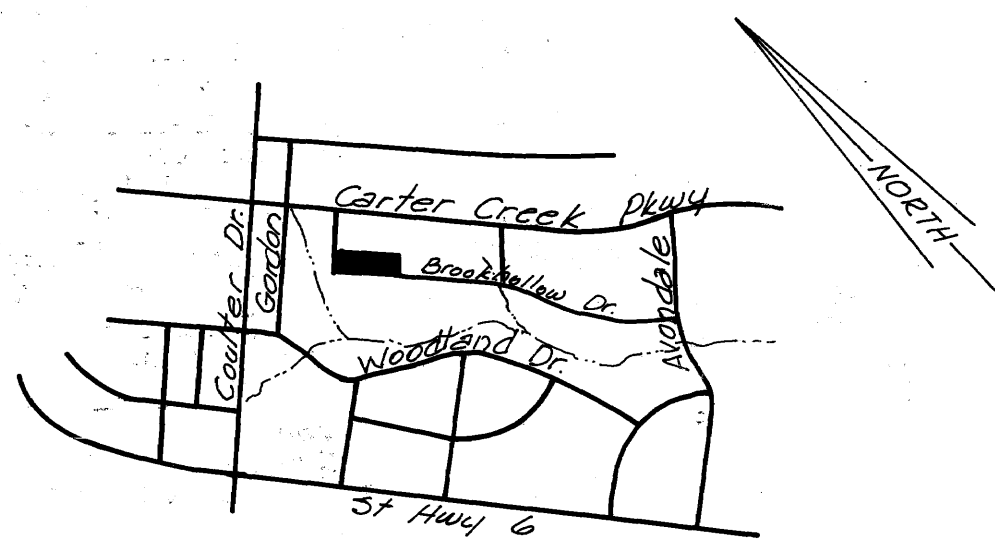
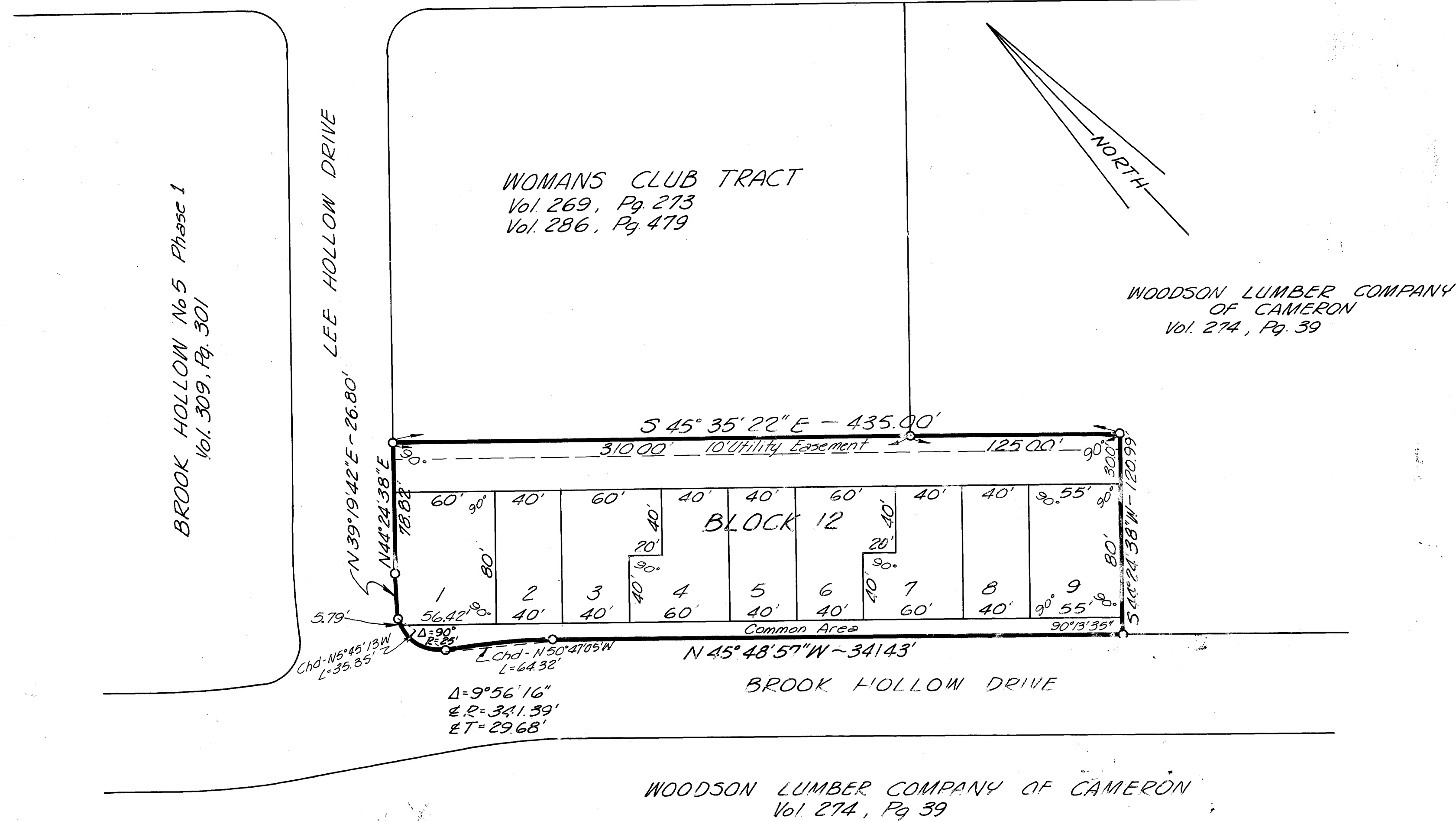


BROOK HOLLOW #5, P&A 5/12/75

CARTER CREEK PARK




as located on 2/1/63

DEVELOPER
WOODSON LUMBER COMPANY OF CAMERON
P.O. BOX 3850
BRYAN, TEXAS

STATE OF TEXAS
COUNTY OF BRAZOS

I, Donald D. Garrett, Registered Professional Eng. No. 22790 of the State of Texas, hereby certify that this plat is true and correct and was prepared from actual survey of the property under my supervision on the ground.


Donald D. Garrett
Registered Professional Engineer



STATE OF TEXAS
COUNTY OF BRAZOS

I, Donald D. Garrett, Registered Professional Engineer No. 22790 in the State of Texas, hereby certify that proper engineering consideration has been given this plat.

Donald D. Garrett
Registered Professional Engineer



STATE OF TEXAS
COUNTY OF BRAZOS

We, the undersigned, owners and developers of the land shown on this plat, and designated herein as the Brook Hollow Number 5 Phase Two-Subdivision to the City of Bryan, Texas, and whose names are subscribed hereto, hereby dedicate to the use of the public forever all streets, alleys, parks, easements and public places thereon shown for the purposes and consideration therein expressed.

Woodson Lumber Company of Cameron

M. G. Perkins
Vice President

Attest:
Mrs. B. J. Yager
Secretary

STATE OF TEXAS
COUNTY OF BRAZOS

BEFORE ME, the undersigned, a Notary Public in and for said county and state on this day personally appeared M. G. Perkins, Vice President of Woodson Lumber Company of Cameron, known to me to be the person and officer whose name is subscribed to the foregoing instrument and acknowledged to me that the same was the act of the said Woodson Lumber Company of Cameron, a corporation, and that he executed the same as the act of such corporation for the purposes and consideration therein expressed, and in the capacity therein stated.

GIVEN UNDER MY HAND AND SEAL OF OFFICE, This 29 day of April, A.D. 1975.

Arnell H. Williams
Notary Public, Brazos County, Texas'

CERTIFICATION BY THE DIRECTOR OF PLANNING

I, the undersigned, Director of Planning of the City of Bryan, hereby certify that this subdivision plat conforms to all requirements of the City of Bryan.

Hubert Nelson
Director of Planning
City of Bryan, Texas

APPROVAL OF THE PLANNING COMMISSION

I, D.D. Williamson, Chairman of the City Planning Commission of the City of Bryan, State of Texas, hereby certify that the attached plat was duly filed for approval with the City Planning Commission of the City of Bryan on the 29 day of April, A.D. 1975 and same was duly approved on the 2nd day of May, A.D. 1975 by said commission.

D.D. Williamson
Chairman, City Planning Commission
Bryan, Texas

STATE OF TEXAS
COUNTY OF BRAZOS

I, Frank Boriskie, County Clerk in and for said county and state, do hereby certify that the foregoing instrument dated the 29 day of April, A.D. 1975 together with its certificates of authentication was filed for record in my office the 13th day of May, A.D. 1975 at 3:30 o'clock P.M. and duly recorded on the 13th day of May, A.D. 1975 in the Deed Records of Brazos County in Volume 339 Page 347.

Witness my hand and official seal, at my office in Bryan, Texas, this 6th day of April, A.D. 1975.

Frank Boriskie
County Clerk, Brazos County
By Sharon Sheppard Deputy

FINAL PLAT

BROOK HOLLOW
NUMBER 5 PHASE 2

GARRETT ENGINEERING

ENGINEERING-SURVEYING
1520A CAVITT AVE., P.O. BOX 4083
BRYAN, TEXAS 77801

BRYAN, TEXAS

1218 ACRES

APRIL 1975

SCALE: 1"=50'